



COMUNE DI SAN CASCIANO VAL DI PESA

PO 2018

Piano Operativo
Legge regionale 65/2014 e s.m.

PO G.02S
scala 1:10.000
Febbraio 2021

Coordinamento Generale
Arch. Silvia Viviani

Urbanistica
Arch. Annalisa Pirrello
Arch. Luca Nanno
Pianificatore David Orloti

Ufficio Urbanistica
Arch. Cosanza Cacciatori
Arch. Sandra Anichini
Arch. Stefania Pirizzi
Arch. Samantha Pedani

Sindaco
Roberto Ciappi

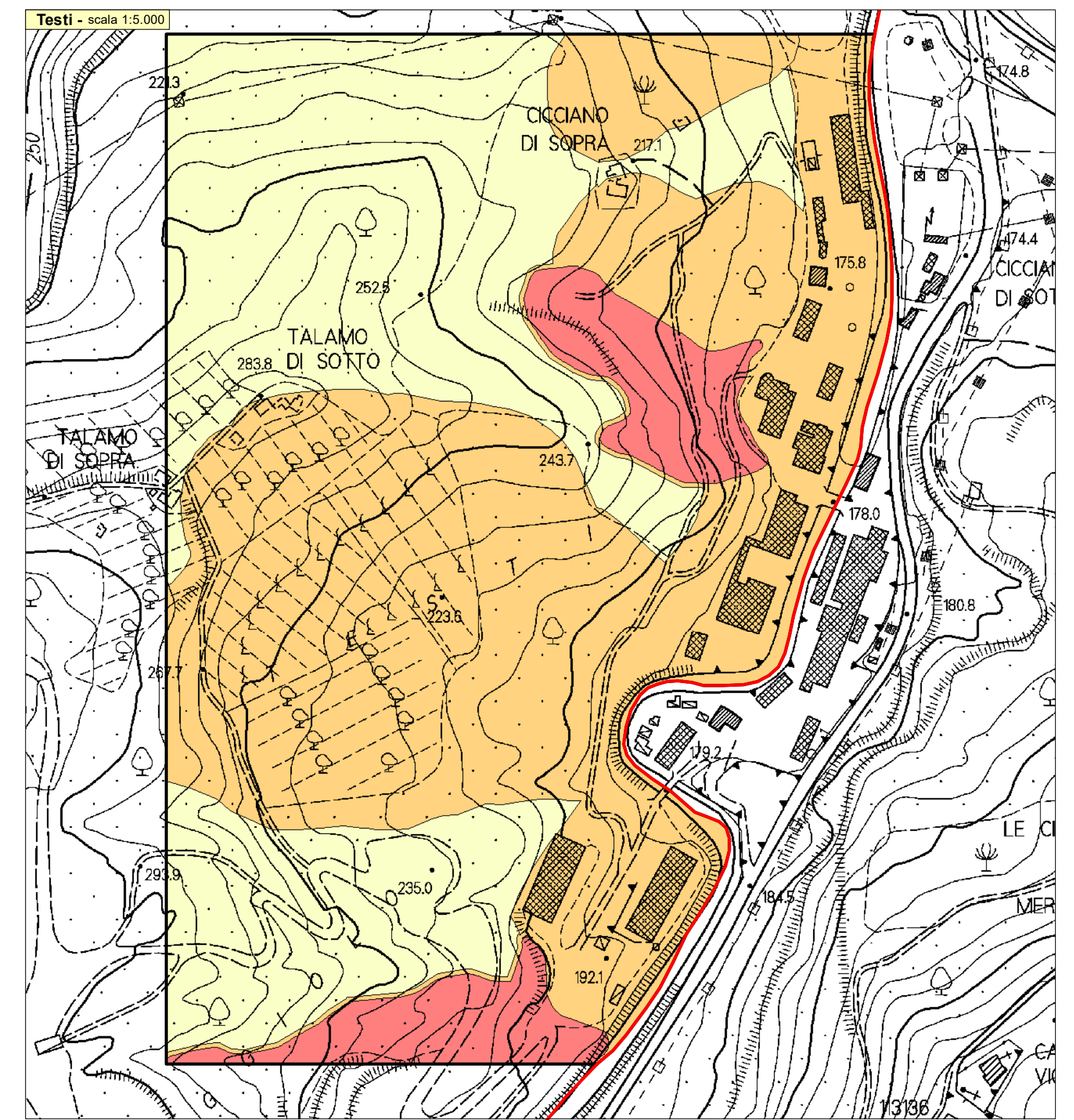
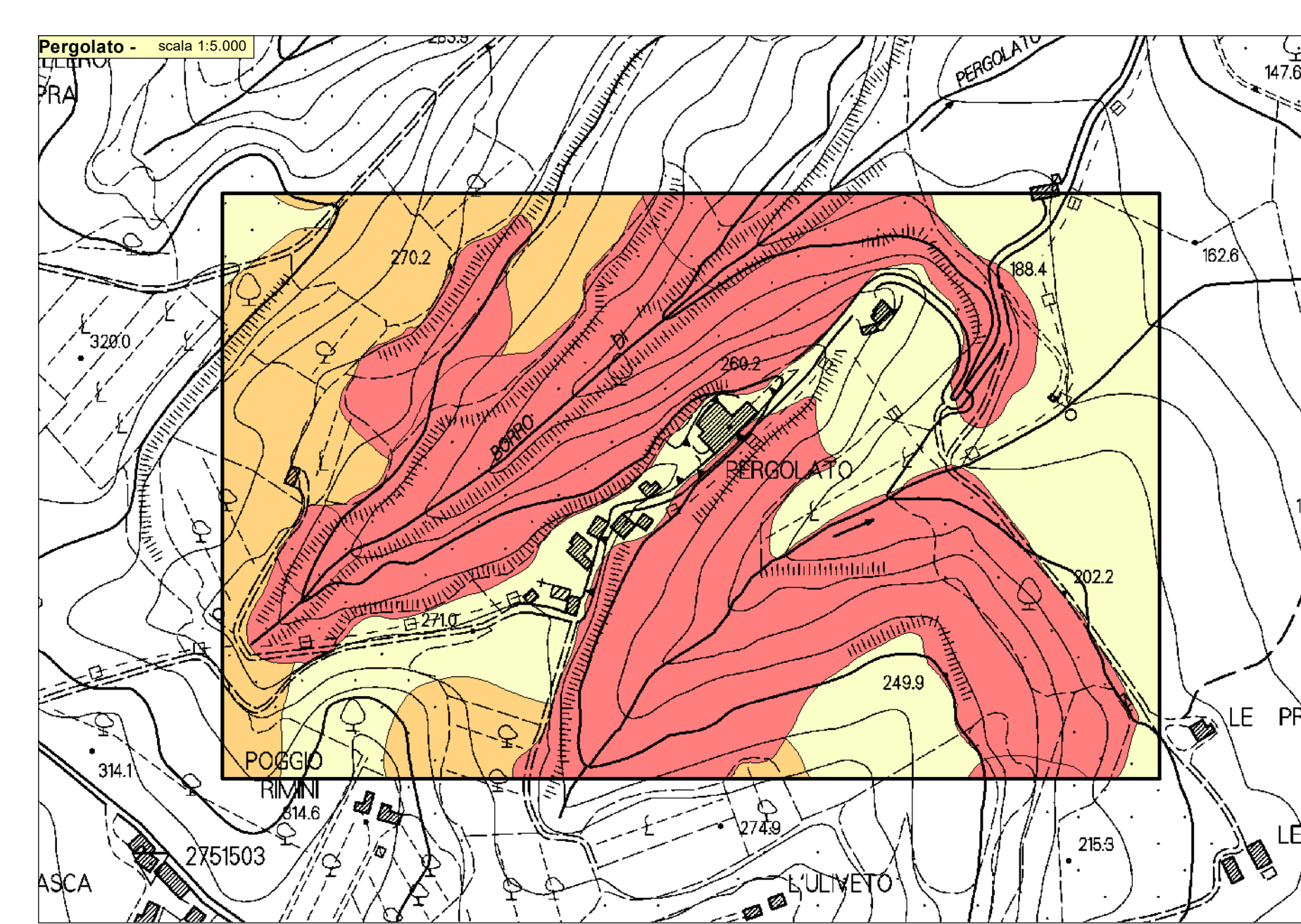
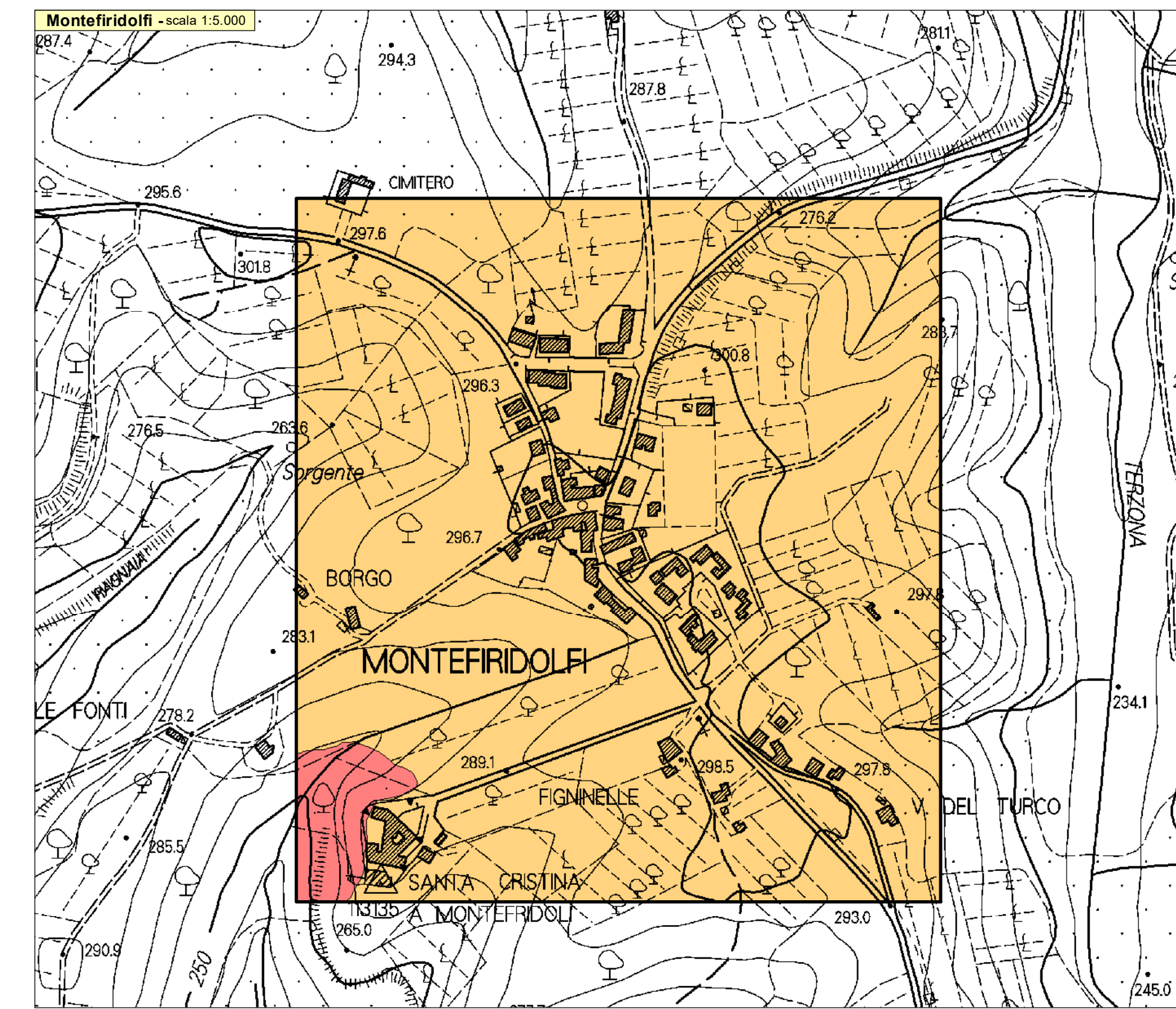
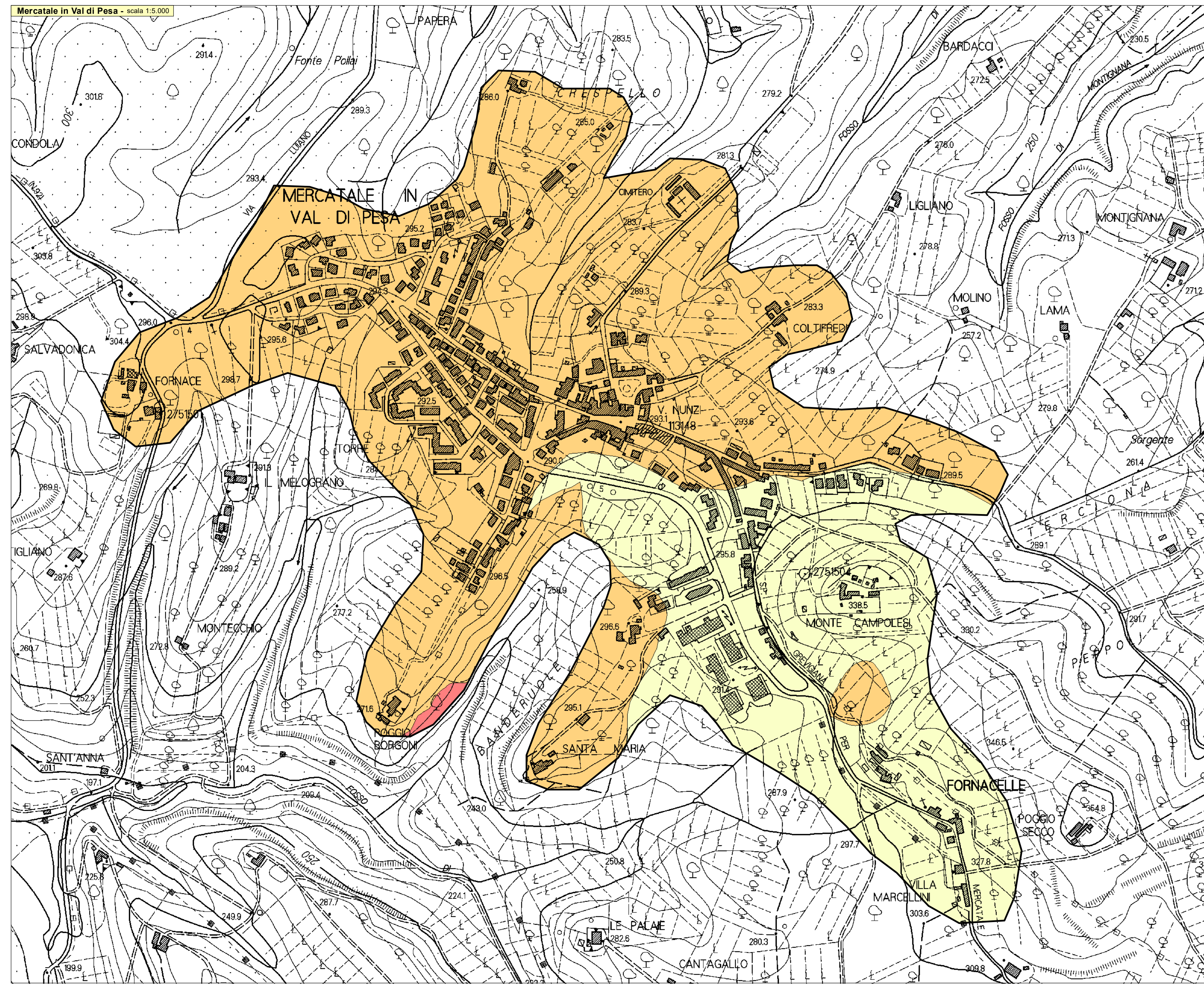
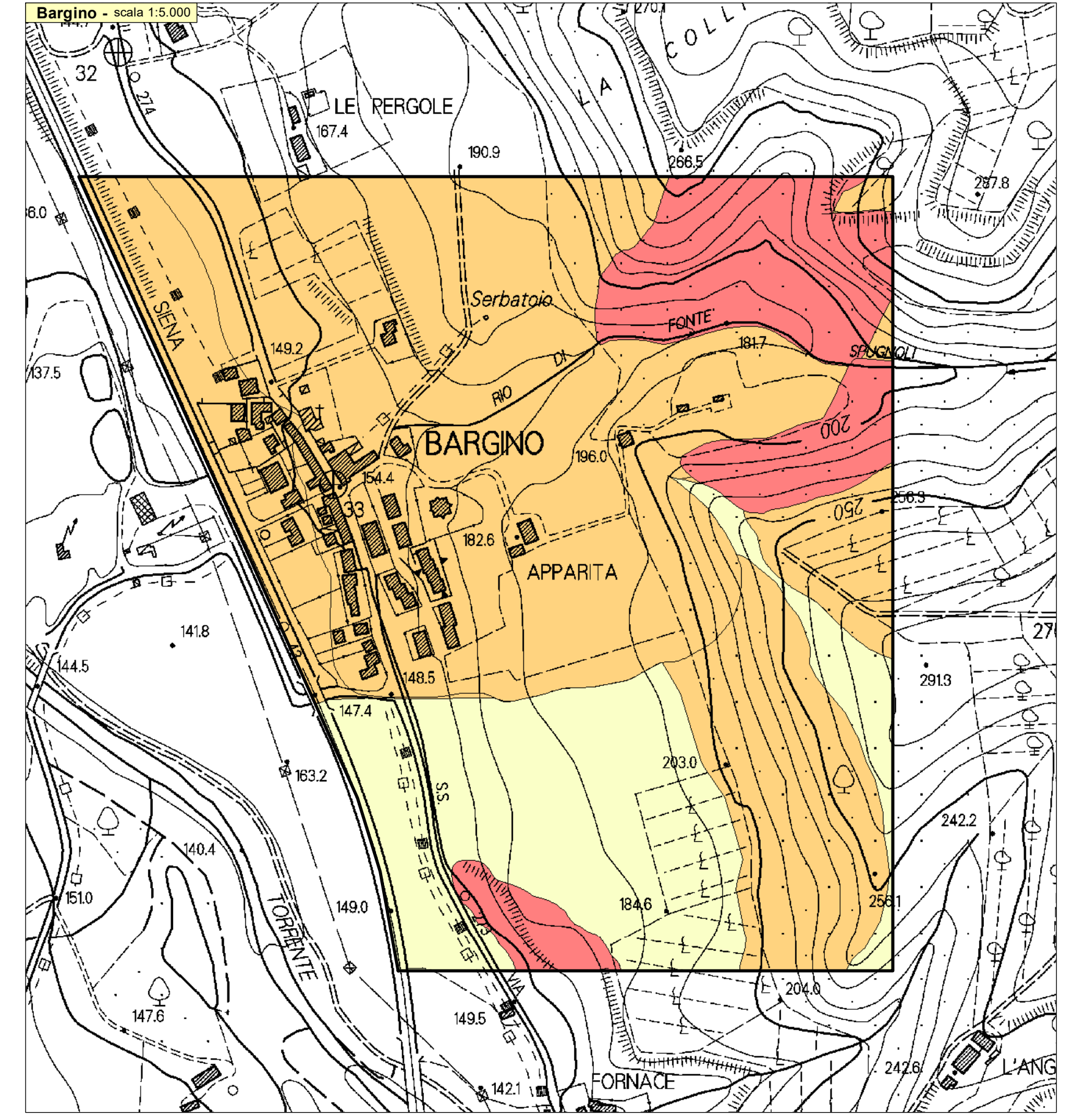
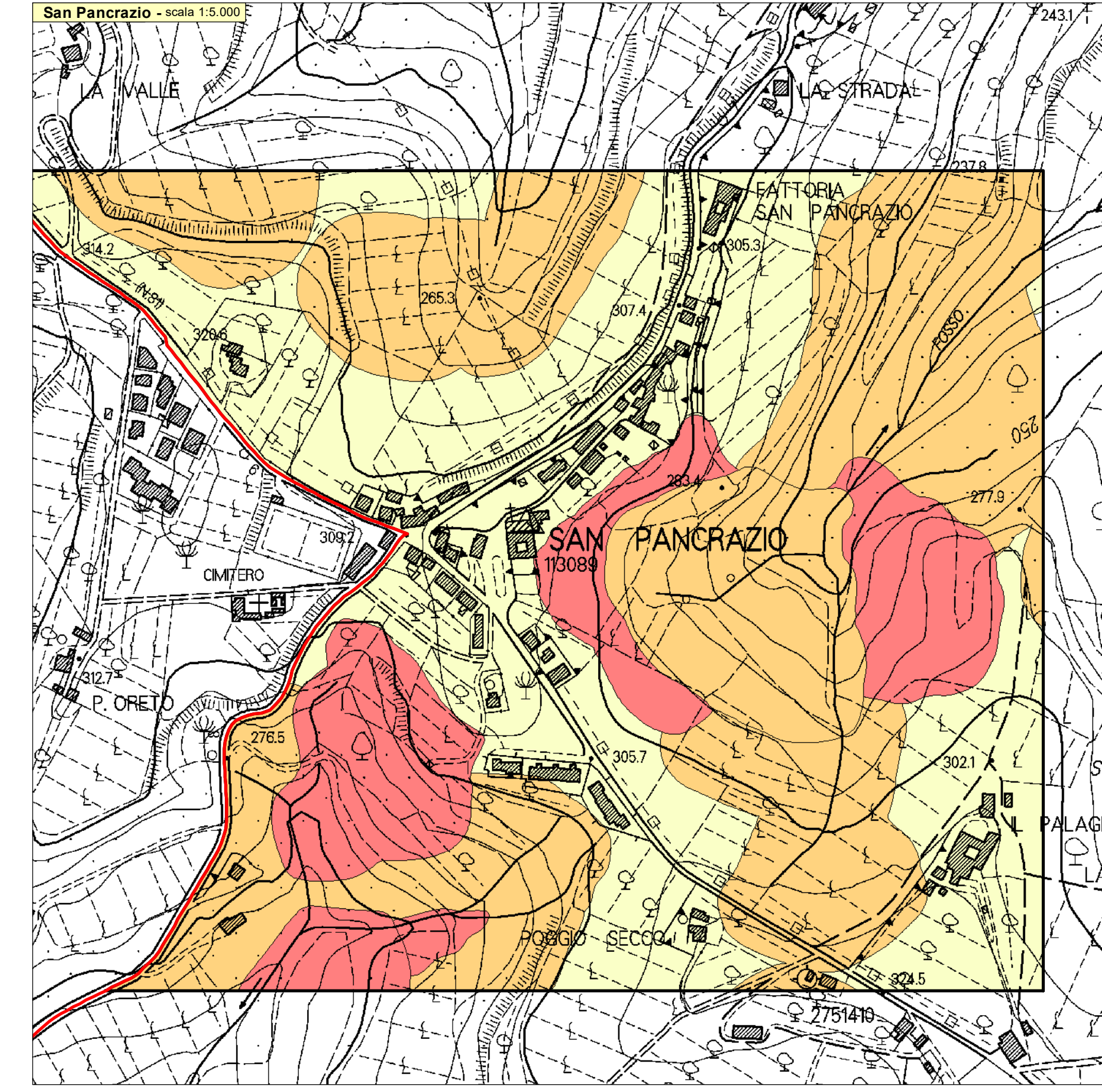
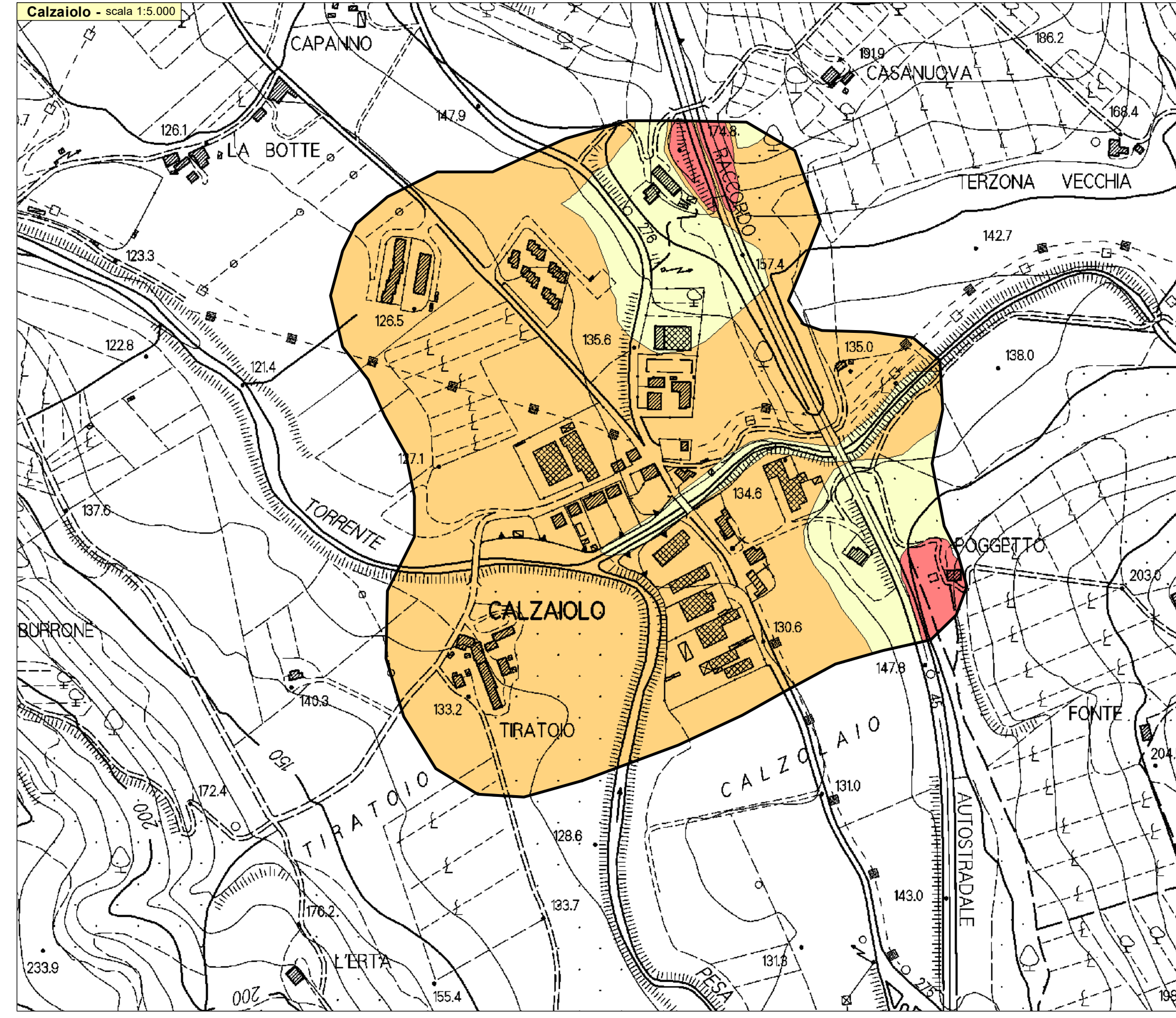
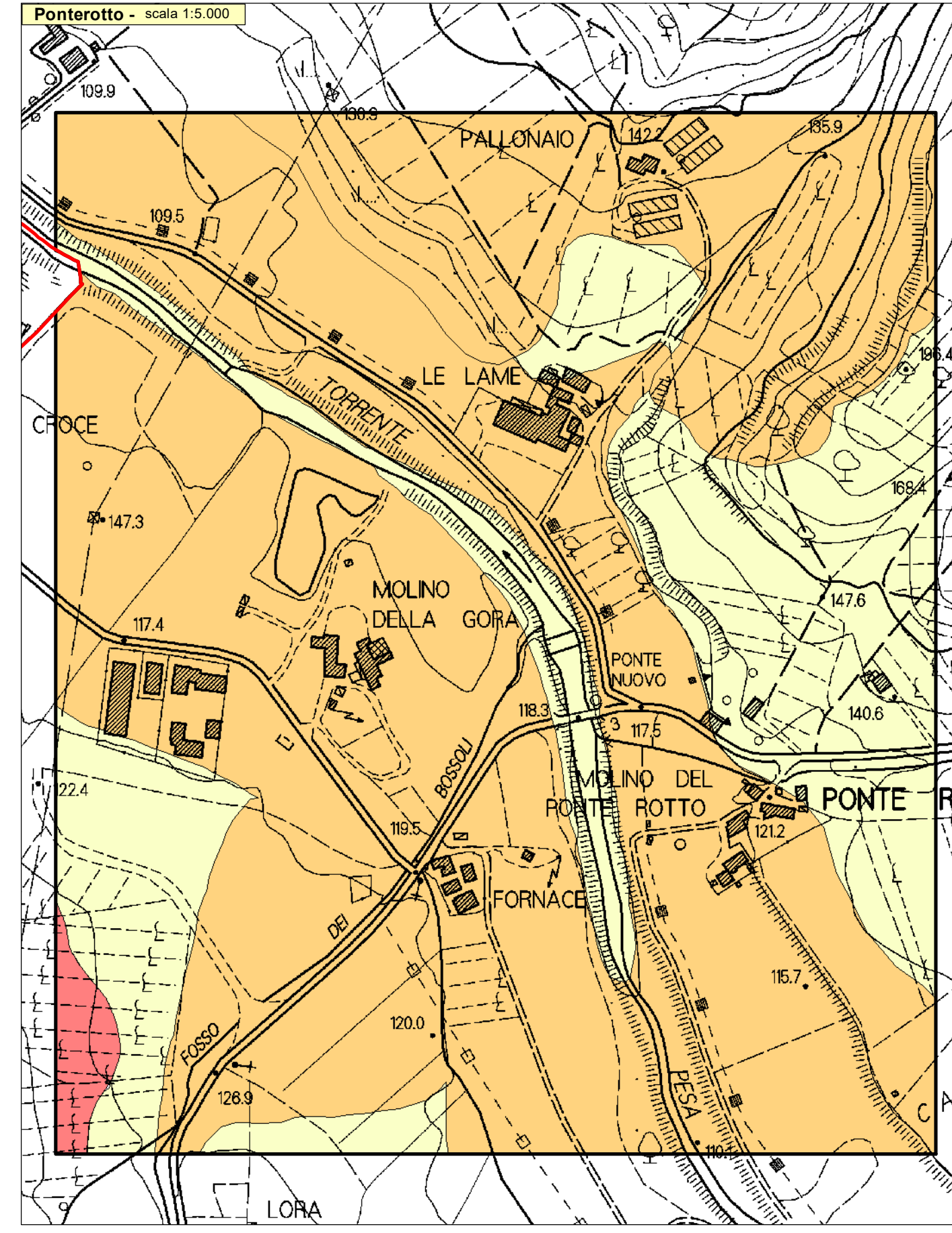

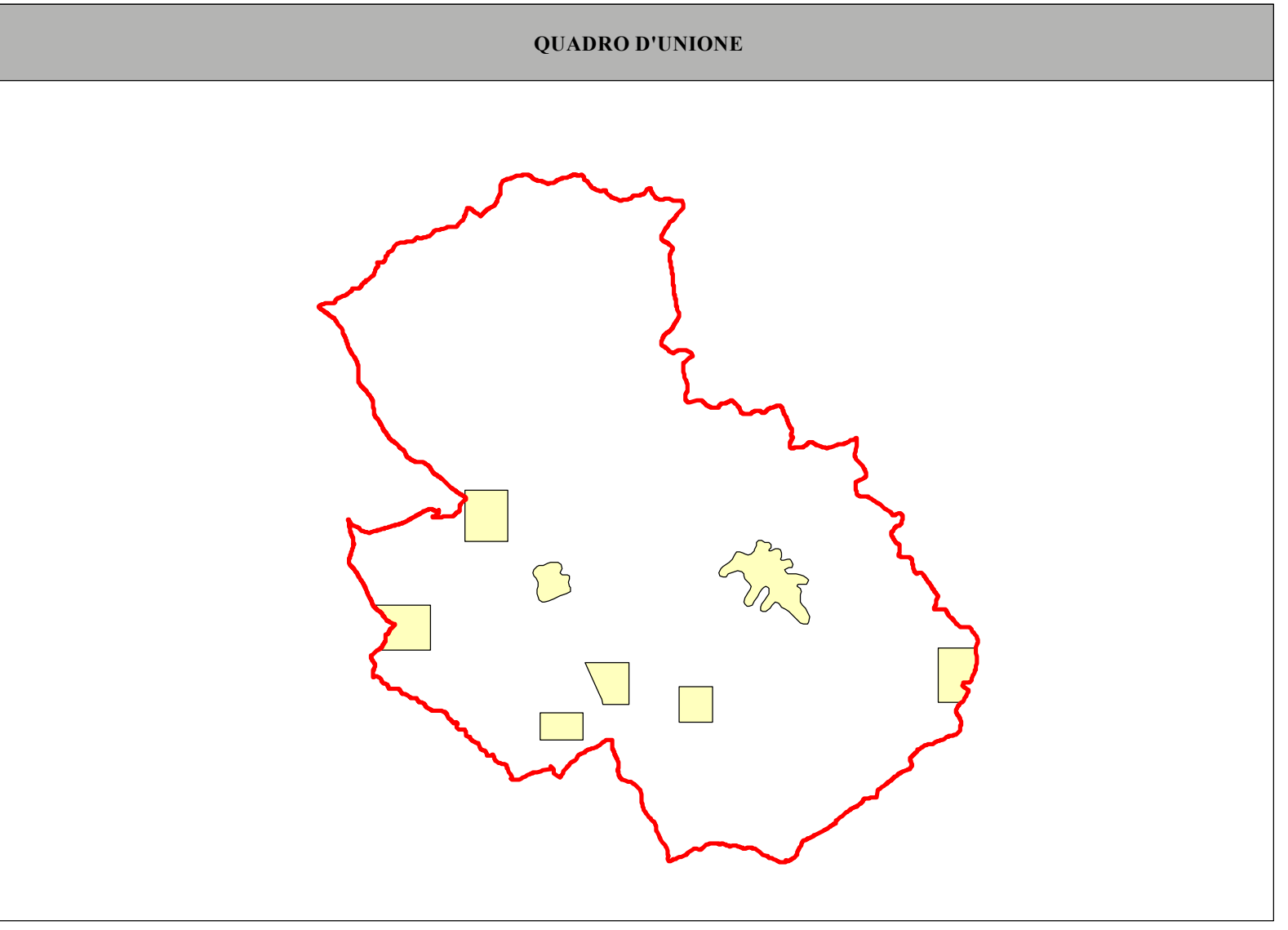
Assessore all'Urbanistica
Niccolò Landi

Responsabile del Procedimento
Arch. Barbara Forchi

Garante della Comunicazione
Dott.ssa Claudia Brascchetti

ELAB. TAV.

CARTA DELLA PERICOLOSITA' SISMICA LOCALE
Elaborato modificato a seguito delle osservazioni pervenute



Legenda

CLASSI DI PERICOLOSITA' SISMICA LOCALE
(Al sensi del D.P.G.R. n. 53/R del 25 Ottobre 2011)

- S1 Pericolosità sismica locale bassa
- S2 Pericolosità sismica locale media
- S3 Pericolosità sismica locale elevata
- S4 Pericolosità sismica locale molto elevata

Limite Comunale
(Fonte: Regione Toscana)